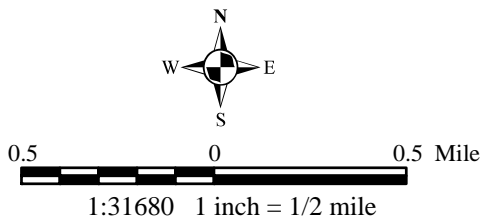
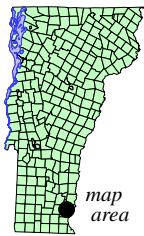


PMA Windmill Ridge Nature Reserve & Trail

Brookline, Putney, and Westminster Vermont
of the
Putney Mountain Association



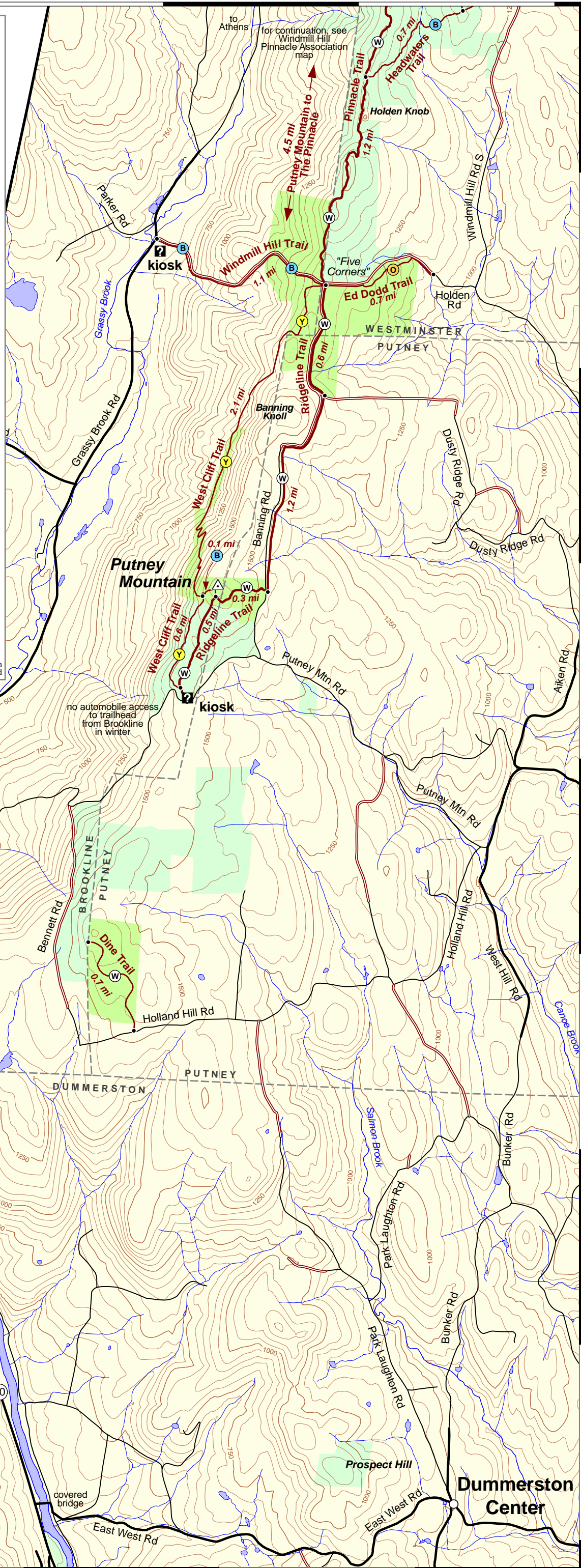
Trail marker color:
 (W) - white
 (R) - red
 (Y) - yellow
 (O) - orange
 (B) - blue

Distance, in miles, between dots
(generally trail junctions)

- Putney Mountain Association lands
- other conservation lands open to the public
- Town boundary
- Paved road
- Unpaved road
- Class 4 road or legal town trail
(may be impassable to automobiles but often suitable for walking)
- Stream
- Pond
- 50 foot contour (elevation in feet)

January 2006

Jeff Nugent, Windham Regional Commission
Brattleboro, Vt. trails6_pma.mxd



1 bar = 2 inches = 1 mile